

ELEVATION CERTIFICATE

Important: Read the instructions on pages 1-9.

OMB No. 1660-0008
Expiration Date: July 31, 2015

SECTION A - PROPERTY INFORMATION

FOR INSURANCE COMPANY USE

A1. Building Owner's Name Ronald Wells		Policy Number:
A2. Building Street Address (including Apt., Unit, Suite, and/or Bldg. No.) or P.O. Route and Box No. 800 2 E. 30th St.		Company NAIC Number:
City Farmington		
State NM		ZIP Code 87401
A3. Property Description (Lot and Block Numbers, Tax Parcel Number, Legal Description, etc.) Lot 2 Northridge Square Subdivision		
A4. Building Use (e.g., Residential, Non-Residential, Addition, Accessory, etc.) <u>Non-Residential</u>		
A5. Latitude/Longitude: Lat. 36 45 20.91688N Long. 108 11 45.50656 W		Horizontal Datum: <input type="checkbox"/> NAD 1927 <input checked="" type="checkbox"/> NAD 1983
A6. Attach at least 2 photographs of the building if the Certificate is being used to obtain flood insurance.		
A7. Building Diagram Number 1A		
A8. For a building with a crawlspace or enclosure(s):		A9. For a building with an attached garage:
a) Square footage of crawlspace or enclosure(s) <u>n/a</u> sq ft		a) Square footage of attached garage <u>n/a</u> sq ft
b) Number of permanent flood openings in the crawlspace or enclosure(s) within 1.0 foot above adjacent grade _____		b) Number of permanent flood openings in the attached garage within 1.0 foot above adjacent grade _____
c) Total net area of flood openings in A8.b _____ sq in		c) Total net area of flood openings in A9.b _____ sq in
d) Engineered flood openings? <input type="checkbox"/> Yes <input type="checkbox"/> No		d) Engineered flood openings? <input type="checkbox"/> Yes <input type="checkbox"/> No

SECTION B - FLOOD INSURANCE RATE MAP (FIRM) INFORMATION

B1. NFIP Community Name & Community Number City of Farmington, 350067		B2. County Name San Juan		B3. State New Mexico	
B4. Map/Panel Number 0689	B5. Suffix F	B6. FIRM Index Date 8/10	B7. FIRM Panel Effective/Revised Date 8/10	B8. Flood Zone(s) AE	B9. Base Flood Elevation(s) (Zone AO, use base flood depth) 5514.75
B10. Indicate the source of the Base Flood Elevation (BFE) data or base flood depth entered in Item B9. <input checked="" type="checkbox"/> FIS Profile <input type="checkbox"/> FIRM <input type="checkbox"/> Community Determined <input type="checkbox"/> Other/Source: _____					
B11. Indicate elevation datum used for BFE in Item B9: <input type="checkbox"/> NGVD 1929 <input checked="" type="checkbox"/> NAVD 1988 <input type="checkbox"/> Other/Source: _____					
B12. Is the building located in a Coastal Barrier Resources System (CBRS) area or Otherwise Protected Area (OPA)? <input type="checkbox"/> Yes <input checked="" type="checkbox"/> No Designation Date: _____ <input type="checkbox"/> CBRS <input type="checkbox"/> OPA					

SECTION C - BUILDING ELEVATION INFORMATION (SURVEY REQUIRED)

C1. Building elevations are based on: Construction Drawings* Building Under Construction* Finished Construction
*A new Elevation Certificate will be required when construction of the building is complete.

C2. Elevations - Zones A1-A30, AE, AH, A (with BFE), VE, V1-V30, V (with BFE), AR, AR/A, AR/AE, AR/A1-A30, AR/AH, AR/AO. Complete Items C2.a-h below according to the building diagram specified in Item A7. In Puerto Rico only, enter meters.
Benchmark Utilized: OPUS Vertical Datum: NAVD 1988
Indicate elevation datum used for the elevations in items a) through h) below. NGVD 1929 NAVD 1988 Other/Source: _____
Datum used for building elevations must be the same as that used for the BFE.

Check the measurement used.

a) Top of bottom floor (including basement, crawlspace, or enclosure floor)	<u>5514.97</u>	<input checked="" type="checkbox"/> feet	<input type="checkbox"/> meters
b) Top of the next higher floor	<u>n/a</u>	<input type="checkbox"/> feet	<input type="checkbox"/> meters
c) Bottom of the lowest horizontal structural member (V Zones only)	<u>n/a</u>	<input type="checkbox"/> feet	<input type="checkbox"/> meters
d) Attached garage (top of slab)	<u>n/a</u>	<input type="checkbox"/> feet	<input type="checkbox"/> meters
e) Lowest elevation of machinery or equipment servicing the building (Describe type of equipment and location in Comments)	<u>roof</u>	<input type="checkbox"/> feet	<input type="checkbox"/> meters
f) Lowest adjacent (finished) grade next to building (LAG)	<u>5513.97</u>	<input checked="" type="checkbox"/> feet	<input type="checkbox"/> meters
g) Highest adjacent (finished) grade next to building (HAG)	<u>5514.97</u>	<input checked="" type="checkbox"/> feet	<input type="checkbox"/> meters
h) Lowest adjacent grade at lowest elevation of deck or stairs, including structural support	<u>n/a</u>	<input type="checkbox"/> feet	<input type="checkbox"/> meters

SECTION D - SURVEYOR, ENGINEER, OR ARCHITECT CERTIFICATION

This certification is to be signed and sealed by a land surveyor, engineer, or architect authorized by law to certify elevation information. I certify that the information on this Certificate represents my best efforts to interpret the data available. I understand that any false statement may be punishable by fine or imprisonment under 18 U.S. Code, Section 1001.

Check here if comments are provided on back of form. Were latitude and longitude in Section A provided by a licensed land surveyor? Yes No
 Check here if attachments.

Certifier's Name Scott Andrae	License Number NM9625
Title Sole Proprietor	Company Name Intermountain Mapping Services, LLC
Address 1875 Highway 170	City La Plata State NM ZIP Code 87418
Signature _____	Date _____ Telephone 505-325-5244

PLACE
SEAL
HERE

ELEVATION CERTIFICATE, page 2

IMPORTANT: In these spaces, copy the corresponding information from Section A.	FOR INSURANCE COMPANY USE
Building Street Address (including Apt., Unit, Suite, and/or Bldg. No.) or P.O. Route and Box No. 800 2 East 30 th Street	Policy Number:
City Farmington State NM ZIP Code 87401	Company NAIC Number:

SECTION D – SURVEYOR, ENGINEER, OR ARCHITECT CERTIFICATION (CONTINUED)

Copy both sides of this Elevation Certificate for (1) community official, (2) insurance agent/company, and (3) building owner.

Comments

Signature

Date

SECTION E – BUILDING ELEVATION INFORMATION (SURVEY NOT REQUIRED) FOR ZONE AO AND ZONE A (WITHOUT BFE)

For Zones AO and A (without BFE), complete Items E1–E5. If the Certificate is intended to support a LOMA or LOMR-F request, complete Sections A, B, and C. For Items E1–E4, use natural grade, if available. Check the measurement used. In Puerto Rico only, enter meters.

- E1. Provide elevation information for the following and check the appropriate boxes to show whether the elevation is above or below the highest adjacent grade (HAG) and the lowest adjacent grade (LAG).
 - a) Top of bottom floor (including basement, crawlspace, or enclosure) is _____. feet meters above or below the HAG.
 - b) Top of bottom floor (including basement, crawlspace, or enclosure) is _____. feet meters above or below the LAG.
- E2. For Building Diagrams 6–9 with permanent flood openings provided in Section A Items 8 and/or 9 (see pages 8–9 of Instructions), the next higher floor (elevation C2.b in the diagrams) of the building is _____. feet meters above or below the HAG.
- E3. Attached garage (top of slab) is _____. feet meters above or below the HAG.
- E4. Top of platform of machinery and/or equipment servicing the building is _____. feet meters above or below the HAG.
- E5. Zone AO only: If no flood depth number is available, is the top of the bottom floor elevated in accordance with the community's floodplain management ordinance? Yes No Unknown. The local official must certify this information in Section G.

SECTION F – PROPERTY OWNER (OR OWNER'S REPRESENTATIVE) CERTIFICATION

The property owner or owner's authorized representative who completes Sections A, B, and E for Zone A (without a FEMA-issued or community-issued BFE) or Zone AO must sign here. The statements in Sections A, B, and E are correct to the best of my knowledge.

Property Owner's or Owner's Authorized Representative's Name

Address

City

State

ZIP Code

Signature

Date

Telephone

Comments

Check here if attachments.

SECTION G – COMMUNITY INFORMATION (OPTIONAL)

The local official who is authorized by law or ordinance to administer the community's floodplain management ordinance can complete Sections A, B, C (or E), and G of this Elevation Certificate. Complete the applicable item(s) and sign below. Check the measurement used in Items G8–G10. In Puerto Rico only, enter meters.

- G1. The information in Section C was taken from other documentation that has been signed and sealed by a licensed surveyor, engineer, or architect who is authorized by law to certify elevation information. (Indicate the source and date of the elevation data in the Comments area below.)
- G2. A community official completed Section E for a building located in Zone A (without a FEMA-issued or community-issued BFE) or Zone AO.
- G3. The following information (Items G4–G10) is provided for community floodplain management purposes.

G4. Permit Number	G5. Date Permit Issued	G6. Date Certificate Of Compliance/Occupancy Issued
-------------------	------------------------	---

- G7. This permit has been issued for: New Construction Substantial Improvement
- G8. Elevation of as-built lowest floor (including basement) of the building: _____. feet meters Datum _____
- G9. BFE or (in Zone AO) depth of flooding at the building site: _____. feet meters Datum _____
- G10. Community's design flood elevation: _____. feet meters Datum _____

Local Official's Name

Title

Community Name

Telephone

Signature

Date

Comments

Check here if attachments.

Building Photographs

See Instructions for Item A6.

IMPORTANT: In these spaces, copy the corresponding information from Section A.

FOR INSURANCE COMPANY USE

Building Street Address (including Apt., Unit, Suite, and/or Bldg. No.) or P.O. Route and Box No. 800 2 E.30 th Street			Policy Number:
City Farmington	State NM	ZIP Code 87401	Company NAIC Number:

If using the Elevation Certificate to obtain NFIP flood insurance, affix at least 2 building photographs below according to the instructions for Item A6. Identify all photographs with date taken; "Front View" and "Rear View"; and, if required, "Right Side View" and "Left Side View." When applicable, photographs must show the foundation with representative examples of the flood openings or vents, as indicated in Section A8. If submitting more photographs than will fit on this page, use the Continuation Page.

Front of structure looking North 2/28/13



Building Photographs

Continuation Page

IMPORTANT: In these spaces, copy the corresponding information from Section A.

FOR INSURANCE COMPANY USE

Building Street Address (including Apt., Unit, Suite, and/or Bldg. No.) or P.O. Route and Box No. 800 2 E. 30 th Street			Policy Number:
City Farmington	State NM	ZIP Code 87401	Company NAIC Number:

If submitting more photographs than will fit on the preceding page, affix the additional photographs below. Identify all photographs with: date taken; "Front View" and "Rear View"; and, if required, "Right Side View" and "Left Side View." When applicable, photographs must show the foundation with representative examples of the flood openings or vents, as indicated in Section A8.

Back and West side of structure looking SE 2/28/13





Scott W Andrae <scottandrae@wildblue.net>

OPUS-RS solution : 59350590.DAT OP1362091348977

1 message

opus <opus@ngs.noaa.gov>
 Reply-To: ngs.opus@noaa.gov
 To: scottandrae@wildblue.net

Thu, Feb 28, 2013 at 3:54 PM

FILE: 59350590.DAT OP1362091348977

2005 NOTE: The IGS precise and IGS rapid orbits were not available
 2005 at processing time. The IGS ultra-rapid orbit was/will be used to
 2005 process the data.
 2005

NGS OPUS-RS SOLUTION REPORT

=====

All computed coordinate accuracies are listed as 1-sigma RMS values.
 For additional information: <http://www.ngs.noaa.gov/OPUS/about.jsp#accuracy>

USER: scottandrae@wildblue.net DATE: February 28, 2013
 RINEX FILE: 5935059r.13o TIME: 22:54:38 UTC

SOFTWARE: rsgps 1.37 RS50.prl 1.87 START: 2013/02/28 17:08:55
 EPHEMERIS: igu17294.eph [ultra-rapid] STOP: 2013/02/28 17:40:00
 NAV FILE: brdc0590.13n OBS USED: 2835 / 2835 : 100%
 ANT NAME: TRM5800 NONE QUALITY IND. 28.98/ 42.52
 ARP HEIGHT: 2.2 NORMALIZED RMS: 0.236

REF FRAME: NAD_83(2011)(EPOCH:2010.0000) IGS08 (EPOCH:2013.16089)

X:	-1598058.591(m)	0.013(m)	-1598059.389(m)	0.013(m)
Y:	-4861674.124(m)	0.040(m)	-4861672.786(m)	0.040(m)
Z:	3796708.455(m)	0.029(m)	3796708.347(m)	0.029(m)

LAT:	36 45 20.91688	0.006(m)	36 45 20.93390	0.006(m)
E LON:	251 48 14.49344	0.004(m)	251 48 14.44605	0.004(m)

W LON: 108 11 45.50656 0.004(m) 108 11 45.55395 0.004(m)
 EL HGT: 1658.142(m) 0.051(m) 1657.258(m) 0.051(m)
 ORTHO HGT: 1679.294(m) 0.053(m) [NAVD88 (Computed using GEOID12A)]

UTM COORDINATES STATE PLANE COORDINATES

	UTM (Zone 12)	SPC (3003 NM W)
Northing (Y) [meters]	4071451.178	638445.722
Easting (X) [meters]	750315.369	797620.451
Convergence [degrees]	1.67881702	-0.21700821
Point Scale	1.00037200	0.99992958
Combined Factor	1.00011175	0.99966944

US NATIONAL GRID DESIGNATOR: 12SYF5031571451(NAD 83)

BASE STATIONS USED

PID	DESIGNATION	LATITUDE	LONGITUDE	DISTANCE(m)
DO2634	CTI4 COMPASSTOOLS4CRNR CORS ARP	N370910.489	W1074521.876	58984.9
DI2245	P011 SPIDERROCKAZ2005 CORS ARP	N360859.363	W1093109.175	136388.3
DL3642	MC09 NUCLA CORS ARP	N381435.614	W1083329.283	168201.7
DI0438	NMGR GRANTS NMDOT CORS ARP	N351259.649	W1075548.368	172511.7
DI3419	P012 MONTICELLOUT2006 CORS ARP	N380550.740	W1092001.763	179801.1
DL3585	MC10 MONTROSE CORS ARP	N382720.137	W1075242.393	190774.0
DL3478	R301 CRAWFORD CORS ARP	N383923.739	W1073527.367	217662.7
DH6916	MC04 MESA CNTY 04 COOP CORS ARP	N384102.975	W1085825.823	224788.7
DF4369	NMSF SANTA FE CORS ARP	N354025.623	W1055730.930	234331.4

NEAREST NGS PUBLISHED CONTROL POINT

GO0001	M 17	N364434.89	W1081220.82	1670.7
--------	------	------------	-------------	--------

This position and the above vector components were computed without any knowledge by the National Geodetic Survey regarding the equipment or field operating procedures used.

Map



San Juan County Addresses







- Aztec Addresses
- Bloomfield Addresses
- Farmington Addresses







SJC Road Status (continued)

- Navajo Route
- Oil Field Rd
- Private
- City Streets
- Aztec City Limits

Base Flood Elevation

- Flood Hazard Area Zones
- A
- AE
- Rivers
- Lakes

-  Panels
-  SJC Road Status
-  County Maintained
-  City
-  Highway
-  Limited County Maintenance

-  Bloomfield City Limits
-  Farmington City Limits
-  Fema Annual Flood
-  1 PCT ANNUAL CHANCE FLOOD HAZARD
-  FLOODWAY
-  Fema Cross Sections

-  SJC County Boundary
-  Image
-  Red: Band_1
-  Green: Band_2
-  Blue: Band_3

Copyright

Floodplain_Dynamic

- Aztec City Limits: San Juan County GIS & Community Development
- Bloomfield City Limits: San Juan County New Mexico
- Farmington City Limits: San Juan County, New Mexico
- Aztec City Limits: San Juan County GIS & Community Development
- Bloomfield City Limits: San Juan County New Mexico
- Farmington City Limits: San Juan County, New Mexico