

ELEVATION CERTIFICATE

Important: Read the instructions on pages 1-9.

OMB No. 1660-0008
 Expiration Date: July 31, 2015

SECTION A - PROPERTY INFORMATION

FOR INSURANCE COMPANY USE

A1. Building Owner's Name Jacob and Nicole Franchini

Policy Number:

A2. Building Street Address (including Apt., Unit, Suite, and/or Bldg. No.) or P.O. Route and Box No.
 #21 Road 3302

Company NAIC Number:

City Aztec State NM ZIP Code 87410

A3. Property Description (Lot and Block Numbers, Tax Parcel Number, Legal Description, etc.)
 NE1/4 SW1/4 Section 23, T30N, R12W, N.M.P.M.,

A4. Building Use (e.g., Residential, Non-Residential, Addition, Accessory, etc.) Residential

A5. Latitude/Longitude: Lat. 36.794675 Long. -108.070614 Horizontal Datum: NAD 1927 NAD 1983

A6. Attach at least 2 photographs of the building if the Certificate is being used to obtain flood insurance.

A7. Building Diagram Number 1A

A8. For a building with a crawspace or enclosure(s):

- a) Square footage of crawspace or enclosure(s) N/A ^{RAE} sq ft
 b) Number of permanent flood openings in the crawspace or enclosure(s) within 1.0 foot above adjacent grade N/A
 c) Total net area of flood openings in A8.b N/A sq in
 d) Engineered flood openings? Yes No

A9. For a building with an attached garage:

- a) Square footage of attached garage 672 sq ft
 b) Number of permanent flood openings in the attached garage within 1.0 foot above adjacent grade N/A
 c) Total net area of flood openings in A9.b N/A sq in
 d) Engineered flood openings? Yes No

SECTION B - FLOOD INSURANCE RATE MAP (FIRM) INFORMATION

B1. NFIP Community Name & Community Number
 San Juan County

B2. County Name
 San Juan

B3. State
 NM

B4. Map/Panel Number
 350064

B5. Suffix
 0715

B6. FIRM Index Date

B7. FIRM Panel Effective/Revised Date
 August 5, 2010

B8. Flood Zone(s)
 AE

B9. Base Flood Elevation(s) (Zone AO, use base flood depth)
 5492.00

B10. Indicate the source of the Base Flood Elevation (BFE) data or base flood depth entered in Item B9.

- FIS Profile FIRM Community Determined Other/Source: _____

B11. Indicate elevation datum used for BFE in Item B9: NGVD 1929 NAVD 1988 Other/Source: _____

B12. Is the building located in a Coastal Barrier Resources System (CBRS) area or Otherwise Protected Area (OPA)? Yes No
 Designation Date: _____ CBRS OPA

SECTION C - BUILDING ELEVATION INFORMATION (SURVEY REQUIRED)

C1. Building elevations are based on: Construction Drawings* Building Under Construction* Finished Construction
 *A new Elevation Certificate will be required when construction of the building is complete.

C2. Elevations - Zones A1-A30, AE, AH, A (with BFE), VE, V1-V30, V (with BFE), AR, AR/A, AR/AE, AR/A1-A30, AR/AH, AR/AO. Complete Items C2.a-h below according to the building diagram specified in Item A7. In Puerto Rico only, enter meters.

Benchmark Utilized: WGS 1984

Vertical Datum: WGS 1984

Indicate elevation datum used for the elevations in items a) through h) below. NGVD 1929 NAVD 1988 Other/Source: _____

Datum used for building elevations must be the same as that used for the BFE.

Check the measurement used.

- | | | | |
|--|----------------|--|---------------------------------|
| a) Top of bottom floor (including basement, crawspace, or enclosure floor) | <u>5492.96</u> | <input checked="" type="checkbox"/> feet | <input type="checkbox"/> meters |
| b) Top of the next higher floor | _____ | <input type="checkbox"/> feet | <input type="checkbox"/> meters |
| c) Bottom of the lowest horizontal structural member (V Zones only) | _____ | <input type="checkbox"/> feet | <input type="checkbox"/> meters |
| d) Attached garage (top of slab) | <u>5492.56</u> | <input checked="" type="checkbox"/> feet | <input type="checkbox"/> meters |
| e) Lowest elevation of machinery or equipment servicing the building (Describe type of equipment and location in Comments) | <u>N/A</u> | <input type="checkbox"/> feet | <input type="checkbox"/> meters |
| f) Lowest adjacent (finished) grade next to building (LAG) | <u>5491.33</u> | <input checked="" type="checkbox"/> feet | <input type="checkbox"/> meters |
| g) Highest adjacent (finished) grade next to building (HAG) | <u>5492.70</u> | <input checked="" type="checkbox"/> feet | <input type="checkbox"/> meters |
| h) Lowest adjacent grade at lowest elevation of deck or stairs, including structural support | <u>5492.68</u> | <input checked="" type="checkbox"/> feet | <input type="checkbox"/> meters |

SECTION D - SURVEYOR, ENGINEER, OR ARCHITECT CERTIFICATION

This certification is to be signed and sealed by a land surveyor, engineer, or architect authorized by law to certify elevation information. I certify that the information on this Certificate represents my best efforts to interpret the data available. I understand that any false statement may be punishable by fine or imprisonment under 18 U.S. Code, Section 1001.

- Check here if comments are provided on back of form. Were latitude and longitude in Section A provided by a licensed land surveyor? Yes No
 Check here if attachments.

Certifier's Name Robert A. Echols, Jr.

License Number 6580

Title Project Engineer

Company Name Cheney-Walters-Echols, Inc.

Address 909 W. Apache

City Farmington


State NM

ZIP Code 87401

Signature *[Signature]*

Date 09/16/2015

Telephone 505-327-3303



IMPORTANT: In these spaces, copy the corresponding information from Section A.

FOR INSURANCE COMPANY USE

Building Street Address (including Apt., Unit, Suite, and/or Bldg. No.) or P.O. Route and Box No.
#21 Road 3302

Policy Number:

City Aztec

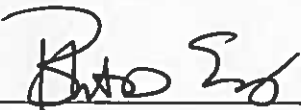
State NM ZIP Code 87410

Company NAIC Number:

SECTION D - SURVEYOR, ENGINEER, OR ARCHITECT CERTIFICATION (CONTINUED)

Copy both sides of this Elevation Certificate for (1) community official, (2) insurance agent/company, and (3) building owner.

Comments None



Signature

9/16/15

Date Rev'd 10/27/15

SECTION E - BUILDING ELEVATION INFORMATION (SURVEY NOT REQUIRED) FOR ZONE AO AND ZONE A (WITHOUT BFE)

For Zones AO and A (without BFE), complete Items E1-E5. If the Certificate is intended to support a LOMA or LOMR-F request, complete Sections A, B, and C. For Items E1-E4, use natural grade, if available. Check the measurement used. In Puerto Rico only, enter meters.

E1. Provide elevation information for the following and check the appropriate boxes to show whether the elevation is above or below the highest adjacent grade (HAG) and the lowest adjacent grade (LAG).

a) Top of bottom floor (including basement, crawlspace, or enclosure) is _____ feet meters above or below the HAG.

b) Top of bottom floor (including basement, crawlspace, or enclosure) is _____ feet meters above or below the LAG.

E2. For Building Diagrams 6-9 with permanent flood openings provided in Section A Items 8 and/or 9 (see pages 8-9 of Instructions), the next higher floor (elevation C2.b in the diagrams) of the building is _____ feet meters above or below the HAG.

E3. Attached garage (top of slab) is _____ feet meters above or below the HAG.

E4. Top of platform of machinery and/or equipment servicing the building is _____ feet meters above or below the HAG.

E5. Zone AO only: If no flood depth number is available, is the top of the bottom floor elevated in accordance with the community's floodplain management ordinance? Yes No Unknown. The local official must certify this information in Section G.

SECTION F - PROPERTY OWNER (OR OWNER'S REPRESENTATIVE) CERTIFICATION

The property owner or owner's authorized representative who completes Sections A, B, and E for Zone A (without a FEMA-issued or community-issued BFE) or Zone AO must sign here. The statements in Sections A, B, and E are correct to the best of my knowledge.

Property Owner's or Owner's Authorized Representative's Name Jacob and Nicole Franchini


Address #21 Road 3302

City Aztec

State NM

ZIP Code 87410

Signature



Date

9/16/15
Rev'd 10/27/15

Telephone

Comments None

Check here if attachments.

SECTION G - COMMUNITY INFORMATION (OPTIONAL)

The local official who is authorized by law or ordinance to administer the community's floodplain management ordinance can complete Sections A, B, C (or E), and G of this Elevation Certificate. Complete the applicable item(s) and sign below. Check the measurement used in Items G8-G10. In Puerto Rico only, enter meters.

G1. The information in Section C was taken from other documentation that has been signed and sealed by a licensed surveyor, engineer, or architect who is authorized by law to certify elevation information. (Indicate the source and date of the elevation data in the Comments area below.)

G2. A community official completed Section E for a building located in Zone A (without a FEMA-issued or community-issued BFE) or Zone AO.

G3. The following information (Items G4-G10) is provided for community floodplain management purposes.

G4. Permit Number	G5. Date Permit Issued	G6. Date Certificate Of Compliance/Occupancy Issued
-------------------	------------------------	---

G7. This permit has been issued for: New Construction Substantial Improvement

G8. Elevation of as-built lowest floor (including basement) of the building: _____ feet meters Datum _____

G9. BFE or (in Zone AO) depth of flooding at the building site: _____ feet meters Datum _____

G10. Community's design flood elevation: _____ feet meters Datum _____

Local Official's Name

Title

Community Name

Telephone

Signature

Date

Comments

Check here if attachments.

Building Photographs

See Instructions for Item A6.

IMPORTANT: In these spaces, copy the corresponding information from Section A.

FOR INSURANCE COMPANY USE

Building Street Address (including Apt., Unit, Suite, and/or Bldg. No.) or P.O. Route and Box No.
#21 Road 3302

Policy Number:

City Aztec

State NM ZIP Code 87410

Company NAIC Number:

If using the Elevation Certificate to obtain NFIP flood insurance, affix at least 2 building photographs below according to the instructions for Item A6. Identify all photographs with date taken; "Front View" and "Rear View"; and, if required, "Right Side View" and "Left Side View." When applicable, photographs must show the foundation with representative examples of the flood openings or vents, as indicated in Section A8. If submitting more photographs than will fit on this page, use the Continuation Page.

See attached photographs. **TAKEN 9/15/15**

N. SIDE



DATE OF PHOTO - 9/15/15

S. SOUTH



DATE OF PHOTO - 9/15/15

W. SIDE




DATE OF PHOTO - 9/15/15

E. SIDE



DATE of PHOTO - 9/15/15

I hereby certify that the photographs taken accompanying the Flood Elevation Certificate for #21 Road 3302, Aztec, New Mexico, 87410, were taken on September 15, 2015.


Robert A. Echols, P.E. #6580


FLOOD ELEVATION CERTIFICATE
 JACOB AND NICOLE FRANCHINI
 No. 21 ROAD 3302
 AZTEC, NEW MEXICO 87410

DETERMINED BASE FLOOD ELEVATION

DETERMINED BASE FLOOD ELEVATION AT THIS ADDRESS = 5492.00.
 DATA FROM PANEL 715/2750 REVISED AUGUST 5, 2010 IS IN ZONE AE.
 SEE SHEET No. 2 OF 2 FOR FIRM MAP INFORMATION.

KEYED NOTE:

- ① HOUSE FINISH FLOOR ELEVATION = 5492.96.
- ② GARAGE FINISH FLOOR ELEVATION = 5492.56.
- ③ COVERED PORCH FINISH ELEVATION = 5492.72.

FOUNDATION NOTE:

1. HOUSE FOUNDATION IS CONCRETE SLAB ON GRADE.

