
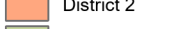
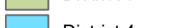




# 2023 San Juan County Commission Districts

## Legend

-  Precincts
-  Highways
-  Rivers
-  Lakes

## Commission Districts

-  District 1
-  District 2
-  District 3
-  District 4
-  District 5

Map Created By:  
San Juan County GIS Department  
100 S. Oliver Drive  
Aztec, NM 87410  
505-334-4585



Map Created: October 17, 2023  
This map was created using  
ESRI ArcGIS Pro 3.1.2

This map is believed to be accurate. However, San Juan County makes no warranty as to the accuracy, reliability, or completeness of this map or the data represented.

